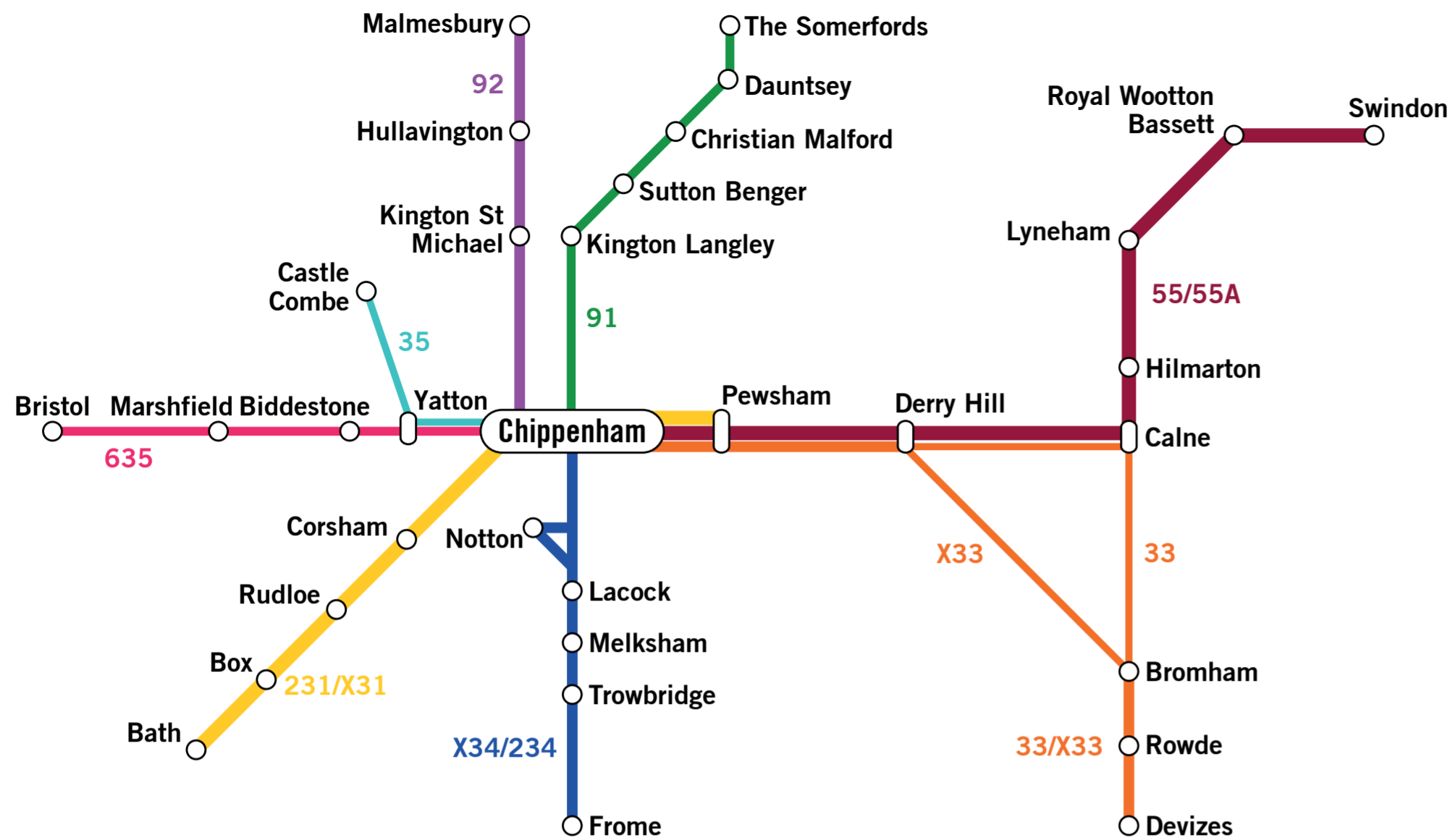


Cross-Country Bus Routes from Chippenham



Typical bus fares in July 2014:
 Chippenham Town bus (44A, B,D,M) – £2.80 return,
 First Day ticket £7 for journeys to Bath, Frome and Trowbridge
 Faresaver Weeksaver tickets £20 for 1 week for journeys to Bristol, Bath, Trowbridge and Frome
 Please check the current fares with your bus driver

Key

- Bus Routes
- Footpaths
- Rail Station
- Bus Station
- Information Centre
- Leisure Centre
- Council Offices
- Library
- Toilets
- Higher Education

Bus Stops

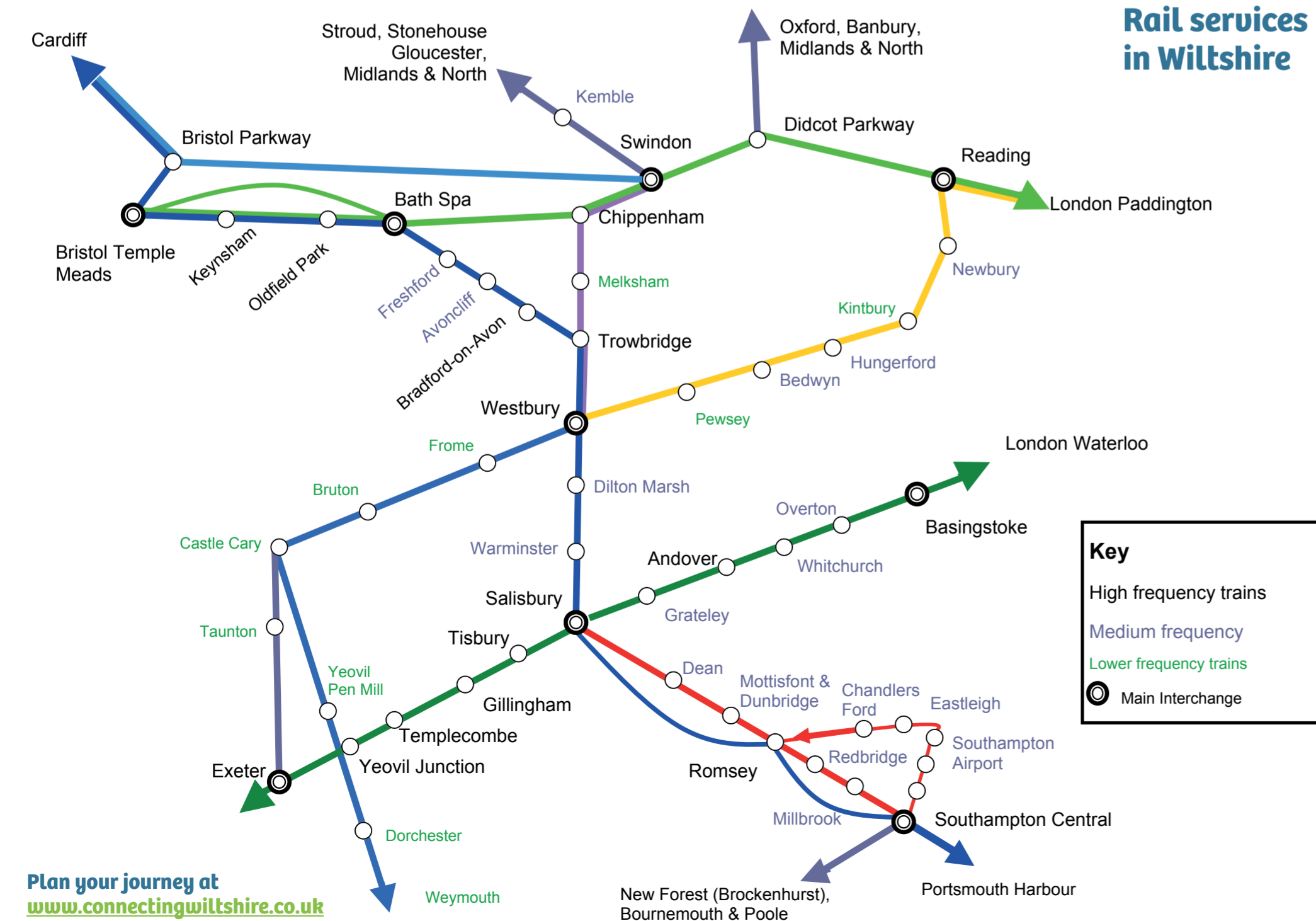
- A Service 55.55A
- B Service 33.35.91.92.231.635.X31.X33
- C Service 35.44A.44B.91.92.231.635.X31
- D Service 33.44D.55.55A.X33.231
- E Service 35.44A.44B.44M.91.92.231.635.X31
- F Service 33.X33.55.55A.231
- G Service 33#.35.55#.55A#.91.92.231.234.X31.X34.X33#
- H Service 33.35.55.55A.91.92.231.234.635.X31.X34
- I Service 44M (to Town Bridge)
- J Service 35.44A.44M.91.231.635.X35
- K Service 35.44B.91.231.635.X31.55

= to Rail Station only

Full town map overleaf



Bus and Rail map Chippenham



Plan your journey at www.connectingwiltshire.co.uk

New TransWilts rail service

Chippenham to Trowbridge in 25 minutes!
 Trains every 2 hours

Day Tickets

Chippenham to Trowbridge anytime day return only £9 or £5 offpeak.

Season Tickets Chippenham to Trowbridge via Melksham

Days/months	Price	Average daily price
7 days	£22.00	£4.40
1 month	£84.50	-
3 months	£253.50	-
6 months	£506.90	-
12 months	£880.00	£3.66

For all current ticket prices see www.nationalrail.co.uk

Did you know?

You can find information about bus timetables and season tickets at www.connectingwiltshire.co.uk

Our new online bus map will be launched later in 2014
 Printed bus timetables can be requested at your local Library



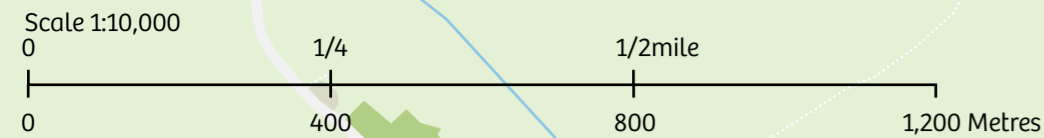
Plan your journey by bus, bike, rail, car or walking
 Maps, timetables and money-saving tips at:

www.connectingwiltshire.co.uk

Stay in the loop

@connectingwilts
www.facebook.com/connectingwiltshire
 email: connectingwiltshire@wiltshire.gov.uk

This leaflet has been produced by Lovell Johns Ltd on behalf of Wiltshire Council.



Key

Service 33.X33	Service 91
Service 35	Service 92
Service 44A	Service 231
Service 44B	Service 234
Service 44D	Service 635
Service 44M	Service X31
Service 55.55A	Service X34

- See inset for bus routes
- Bus stops
- Route operates in direction of arrow shown
- Footpaths
- Rail Station
- Bus Station
- Information Centre
- Leisure Centre
- Police Station
- Hospital
- Council Offices
- Library
- Toilets
- Higher Education
- School



See town inset overview